









**KEY**

-  EARTHWORKS
-  PROPOSED HIGHWAY
-  NEW BRIDGE
-  NEW BRIDGE APPROACH
-  EXTENTS OF SHEET 1 AND SHEET 2
-  ORDER LIMITS
-  NEW BRIDGE CONTROL BUILDING AREA
-  AREA EXCLUDED FROM ORDER LIMITS

**NOTES**

1. THESE PLANS SHOULD BE READ IN CONJUNCTION WITH THE NEW BRIDGE AREA PLANS (SHEETS 1 & 2) AND ALONGSIDE OTHER PLANS AND DOCUMENTS IN THE DEVELOPMENT CONSENT ORDER APPLICATION. IN PARTICULAR THE DCO SCHEDULE CONTAINING BYELAWS.
2. THE DESIGN AND LOCATION OF ELEMENTS OF THE SCHEME ARE SHOWN HERE FOR ILLUSTRATIVE PURPOSES ONLY AND WILL BE SUBJECT TO DETAILED DESIGN DEVELOPMENT IN ACCORDANCE WITH THE TERMS OF THE DEVELOPMENT CONSENT ORDER.

Mapping reproduced by permission of Ordnance Survey on behalf of HMSO.  
 © Crown copyright and database rights 2017. All rights reserved.  
 Ordnance Survey licence number 100023395  
 Contains OS data © Crown copyright and database rights 2017.

REVISION	DRAWN	CHECKED	APPROVED	DATE

DESCRIPTION



PROJECT TITLE



DRAWING TITLE  
**NEW BRIDGE AREA PLANS  
 REGULATION 5(2)(o)  
 KEY PLAN**

DRAWING STATUS  
**FOR DCO SUBMISSION**

DRAWN	CHECKED	APPROVED	AUTHORISED	SUITABILITY
TDN	NH	CF	JB	S4

SCALE @ A1 SIZE	DATE	REVISION
1:2500	13/06/18	P00

DRAWING NUMBER		Project		Originator		Volume	
1069948-WSP-LSI-LL-DR-CH-0004							

Location	Type	Role	Number